



HAL
open science

Applying the Heliosat-4 method to three different cloud properties databases for the estimation of the surface downwelling shortwave irradiance

Mireille Lefèvre, Sylvain Cros, Yves-Marie Saint-Drenan, Jan Fokke Meirink, Marion Schroedter-Homscheidt, Hartwig Deneke, Martin Stengel

► To cite this version:

Mireille Lefèvre, Sylvain Cros, Yves-Marie Saint-Drenan, Jan Fokke Meirink, Marion Schroedter-Homscheidt, et al.. Applying the Heliosat-4 method to three different cloud properties databases for the estimation of the surface downwelling shortwave irradiance. EMS Annual Meeting: European Conference for Applied Meteorology and Climatology, Sep 2019, Copenhagen, Denmark. 16, pp.EMS2019-333, 2019. hal-02418087

HAL Id: hal-02418087

<https://minesparis-psl.hal.science/hal-02418087>

Submitted on 18 Dec 2019

HAL is a multi-disciplinary open access archive for the deposit and dissemination of scientific research documents, whether they are published or not. The documents may come from teaching and research institutions in France or abroad, or from public or private research centers.

L'archive ouverte pluridisciplinaire **HAL**, est destinée au dépôt et à la diffusion de documents scientifiques de niveau recherche, publiés ou non, émanant des établissements d'enseignement et de recherche français ou étrangers, des laboratoires publics ou privés.


Applying the Heliosat-4 method to three different cloud properties databases for the estimation of the surface downwelling shortwave irradiance



Centre O.I.E.
Observation, Impacts, Energie
(Sophia Antipolis, France)

AUTHORS
Mireille Lefèvre
Sylvain Cros
Yves-Marie Saint-Drenan
Jan Fokke Meirink
Marion Schroedter-Homscheidt
Hartwig Deneke
Mathieu Turpin
Martin Stengel

PARTNERS



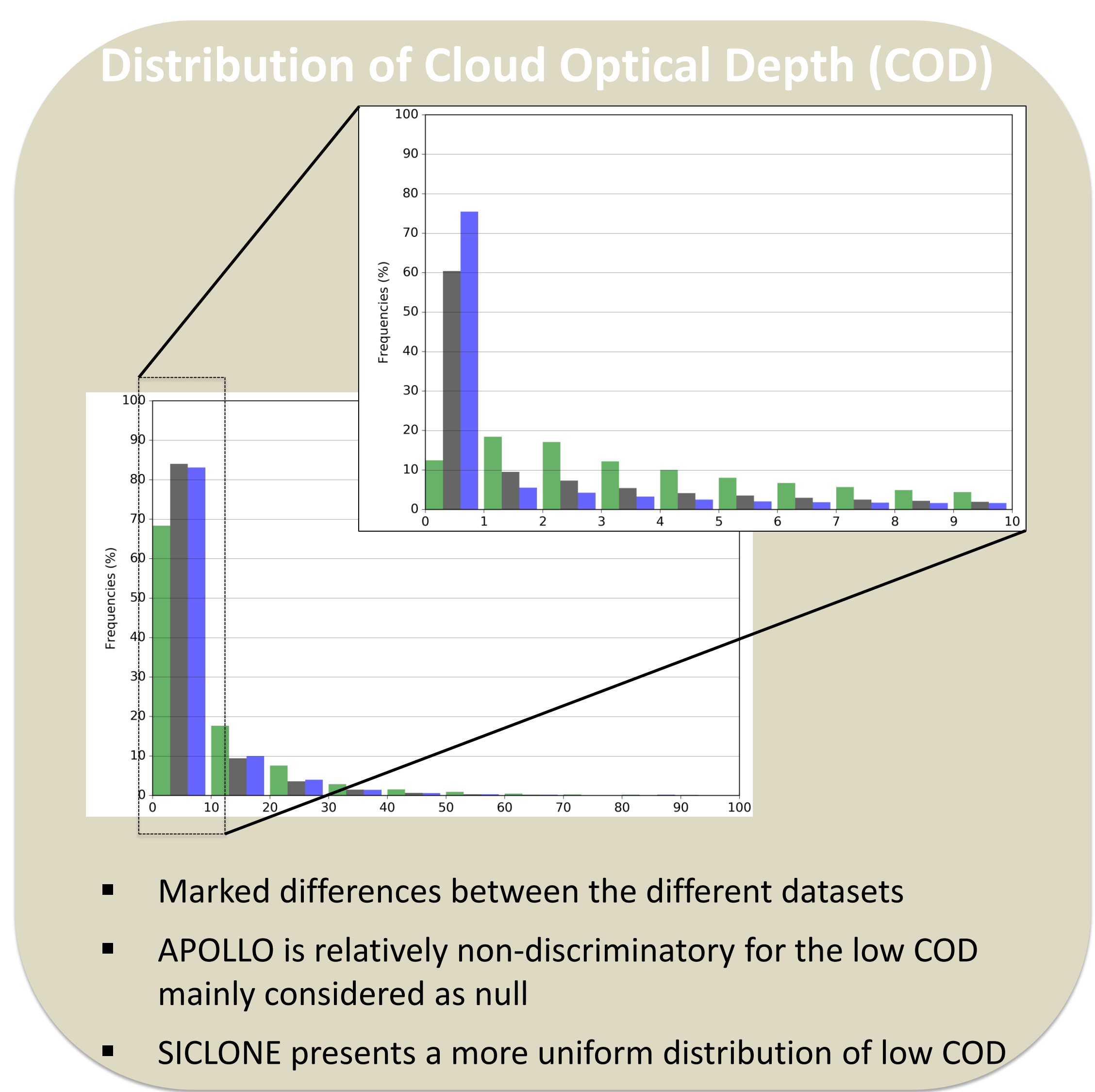
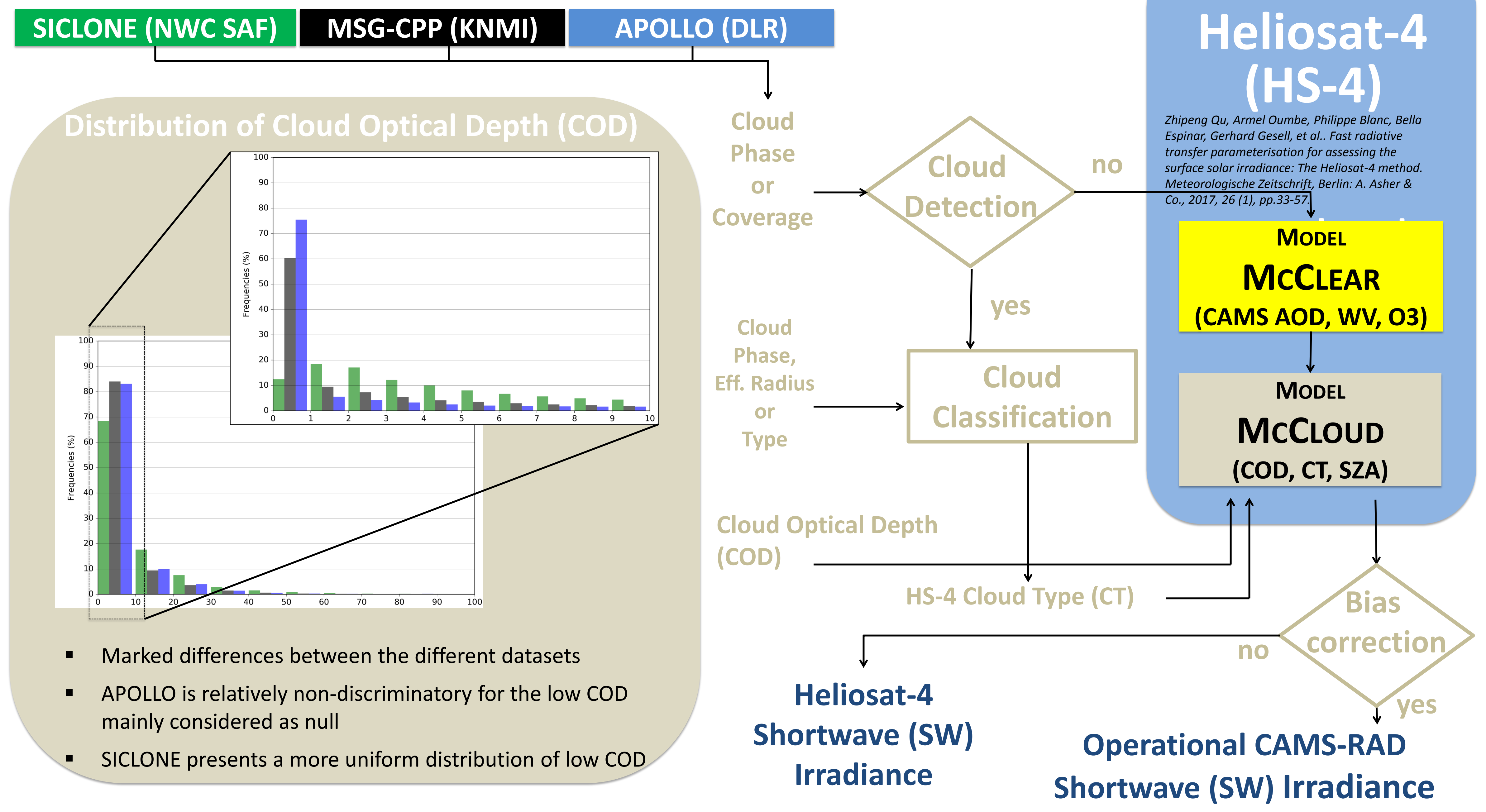
Deutscher Wetterdienst
Wetter und Klima aus einer Hand



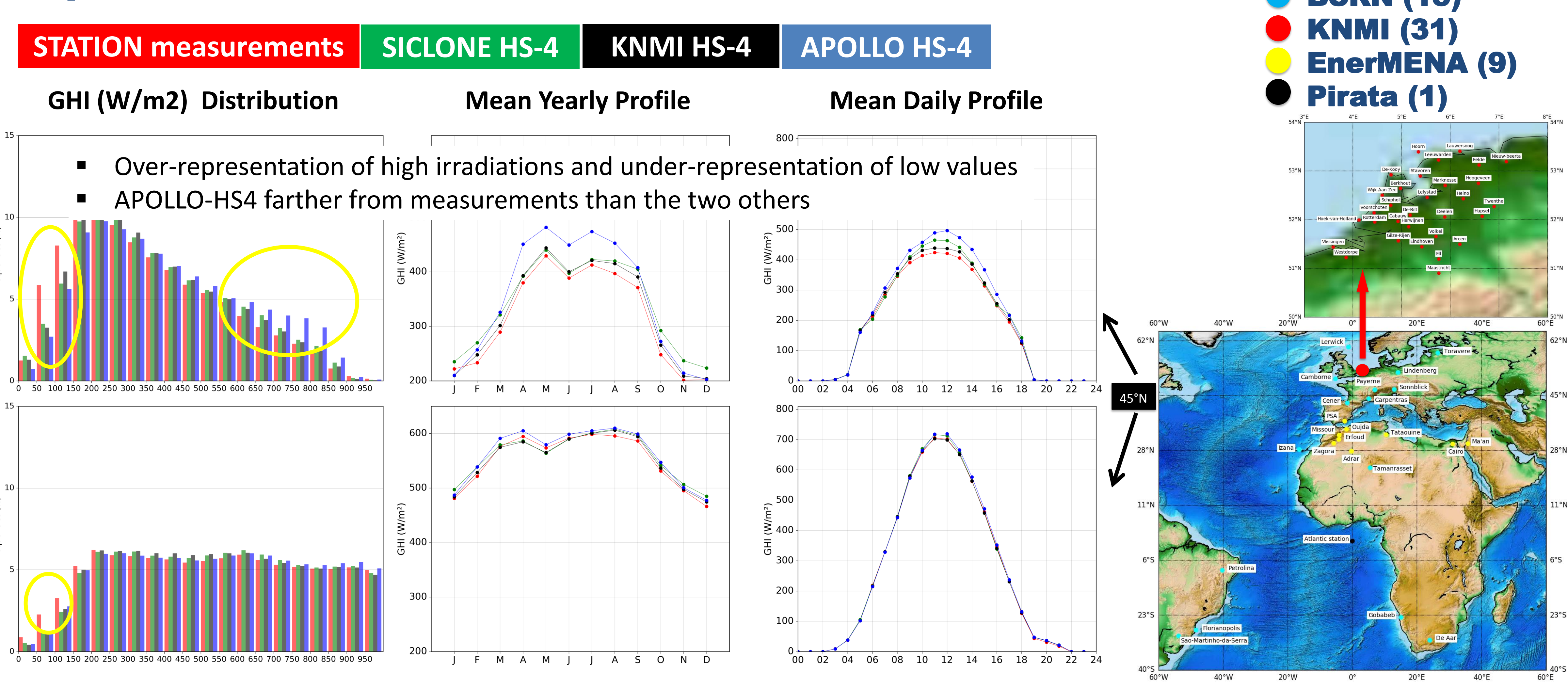
CONTACT
mireille.lefevre@mines-paristech.fr
www.oie.mines-paristech.fr



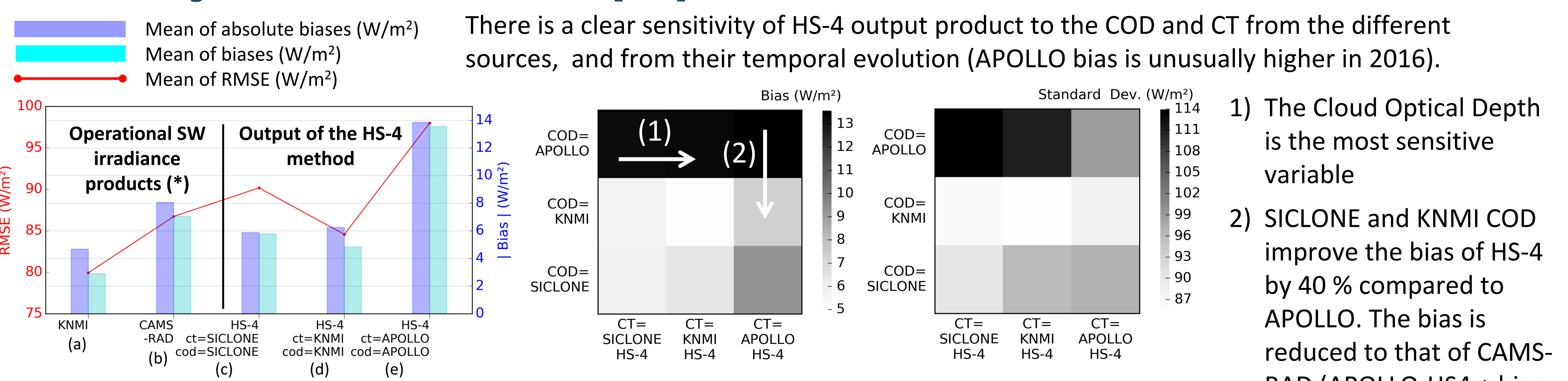
Year 2016: a CAMS-RAD anomaly in the Netherlands investigated with a comparison of different cloud properties databases



Impact on Heliosat-4 SW irradiance for 56 stations:



Sensitivity of HS-4 to the cloud properties for the 37 northern stations



(*) A Model Output Statistics is implemented for KNMI on Dutch stations and CAMS-RAD on BSRN stations.
(a, d) <http://msgcpp.knmi.nl/>
(b, e) <http://www.soda-pro.com/web-services/radiation/cams-radiation-service>
(c) <http://reuniwatt.com/en/applications/atmospheric-sciences>

Conclusion

- Heliosat-4 method is simple to use and to implement with different databases of cloud properties
- There are significant differences among existing cloud properties databases that have a noticeable effect on SW irradiance from Heliosat-4
- This work demonstrated the relevance of inter-comparison of cloud properties databases

