



HAL
open science

Mechanisms of gas migration in flooding post-mining context

Nils Le Gals, Vincent Lagneau, Arnaud Charmoille

► To cite this version:

Nils Le Gals, Vincent Lagneau, Arnaud Charmoille. Mechanisms of gas migration in flooding post-mining context. International Mine Water Association Symposium 2010, Sep 2010, Sydney, Nova Scotia, Canada. pp.483-486. <hal-00516077>

HAL Id: hal-00516077

<https://minesparis-psl.hal.science/hal-00516077v1>

Submitted on 21 Sep 2010

HAL is a multi-disciplinary open access archive for the deposit and dissemination of scientific research documents, whether they are published or not. The documents may come from teaching and research institutions in France or abroad, or from public or private research centers.

L'archive ouverte pluridisciplinaire **HAL**, est destinée au dépôt et à la diffusion de documents scientifiques de niveau recherche, publiés ou non, émanant des établissements d'enseignement et de recherche français ou étrangers, des laboratoires publics ou privés.



HAL Authorization

Mechanisms of gas migration in flooding post-mining context

Nils LE GAL^{1,2}, Vincent LAGNEAU¹, Arnaud CHARMOILLE²

¹*MINES ParisTech, Geosciences Center, Hydrodynamic and Reactions unit, 35 rue Saint-Honoré, 77300 Fontainebleau, France, nils.le_gal@mines-paristech.fr, vincent.lagneau@mines-paristech.fr*

²*INERIS, Ground and Underground Risks Department, Groundwater and Gas Emission unit, Parc Technologique Alata, BP 2 F-60550, Verneuil-en-Halatte, France, arnaud.charmoille@ineris.fr*

Abstract The French National Institute for Industrial Environment and Risks (INERIS), in a support mission to state services and as a partner of the European project FLOMINET, is studying gas migration during and after mine flooding. In situ flow measurements and laboratory records acquired with an experimental device are being used to study gas transfer and to characterize the influence of hydrostatic pressure on methane release from coal. In parallel, several models are in development using the HYTEC code to describe mine methane migration. The combined use of numerical and experimental approaches will make it possible to improve risk prevention concerning surface gas emission above the old mines.

Key Words gas migration, flooding, methane, post-mining

Introduction

Residual mine voids, during exploitation and after closing, have significant environmental impacts. Numerical models are being developed to characterize the impact of old mines at the watershed scale. The French National Institute for Industrial Environment and Risks (INERIS) is studying the mechanisms of gas transfer and migration in flooded mines, in partnership with MINES ParisTech and as a partner of the European FLOMINET (FLOoding management for underground coal MINes considering regional mining NETworks) program. The mines we are interested in are the coal mines of the Lorraine basin (in northeastern France). Among the diverse underground gas products, this study is restricted to methane, carbon dioxide and radon. In this paper, we will focus on methane, CH₄.

This study has two main objectives: to characterize underground mine gas migration and to determine the influence of flooding on mobilization of sorbed gases. Several gases are naturally produced by rocks, so mine voids can contain different gases, for example methane from coal beds (e.g. Doyle 2001; Scott 2002; Besnard 2004). According to Scott (2002), hydrologic parameters significantly influence gas distribution in coal beds. During flooding, two phases are passing through mine voids and porous media: a gaseous phase and water. Despite the dissolution of a part of the gaseous phase, two-phase flow occurs in old mines, pushing the gas with water and/or bubble flow. Due to competition between CH₄ and water molecules for sorption sites (Joubert et al. 1973; Doyle 2001; Crosdale et al. 2008; Charrière, 2009), mine water can be enriched in CH₄ and carry it through galleries, fractures, porous media, possibly up to the surface. The water can degas where pressure decreases, either naturally or due to pumping. The released gas can accumulate under gashight structures, like the caps of obstructed wells.

Methods

Aiming to improve our knowledge of gas migration during and after flooding, two complementary tools are being used: an experimental device and a numerical approach. The experimental device makes it possible to reproduce the effects of coal flooding; the results are used in numerical models which simulate the migration of CH₄ in old mines.

Laboratory experiment (CASPER)

An experimental device named CASPER (sorption capacity under high hydrostatic pressure during rock flooding) has been developed at INERIS to evaluate gas sorption and gas release under variable hydrostatic pressure. It reproduces the depth conditions in water-saturated context in an autoclave cell. At the equilibrium, we measured the released quantity of CH₄. The main objective of this experimental device is to determine the necessary hydrostatic pressure level to stop gas release from coal. This topic has already been introduced by Pokryszka et al. (2005) and Pokryszka

and Krauser (2007). Knowledge of this parameter is essential to estimate the possibility of gas migration from flooded mines to the surface.

Modelling with HYTEC

A reactive transport model developed by MINES ParisTech: HYTEC (van der Lee et al. 2003) simulates migration of aqueous species, and has recently been improved to take into account gas migration. Numerical models are developed in order to reproduce and characterize methane migration during and after mine flooding. Several parameters are considered: the saturation of the media, the porosity, the permeability, the diffusivity, the dispersion. The methane sorption phenomenon on coal has been defined for our particular case with the geochemical module CHESS. Considering the solubility of CH₄ at a given temperature and pressure, and the properties of coal, we were able to determine sorption constants under high hydrostatic pressure.

Results

Laboratory experiment

A first run was performed with a reduced apparatus (still incomplete monitoring environment). The obtained qualitative results were consistent with the solubilities calculated using the Duan and Mao (2006) model. The experimental results were compared with predictions based on our hypothesis concerning the dissolution of CH₄ after desorption from the coal surface.

The CASPER device is currently being improved. Once the device is complete and the gas chromatograph calibrated, and the first tests with the ROLSI™ are performed, further quantitative results will be available. The CASPER device will allow for the monitoring of the evolution of dissolved CH₄ and validate that equilibrium is reached. Additionally, the kinetic of desorption under high hydrostatic pressure will be characterized.

Simulation of CH₄ migration and flooding

The first step of modelling was to determine adsorption constant of the experiment. Figure 1 shows the CH₄ adsorption equilibrium curve on coal surface in flooded conditions. Once this constant is established at given temperature and pressure, the coal influence can be taken into account within migration models. The next step was to reproduce CH₄ migration through different structures like galleries, wells and fractures including sorption on coal. For lack of strong sorption data yet, we will focus on migration mechanisms at the gallery scale.

Considering a CH₄-enriched water that enters a flooded gallery surrounded by a damaged zone connected to a fracture, the migration of aqueous CH₄ has been simulated (fig.2): in this scenario, the model highlights the effect of a fracture on the migration of a CH₄-enriched plume.

Galleries and open fractures are preferential pathways for water flow. As a consequence, they enhance the migration of dissolved CH₄. Figure 2, which shows two different models results, illustrates the effect of a fracture on aqueous CH₄ migration. In the case of a gallery surrounded by

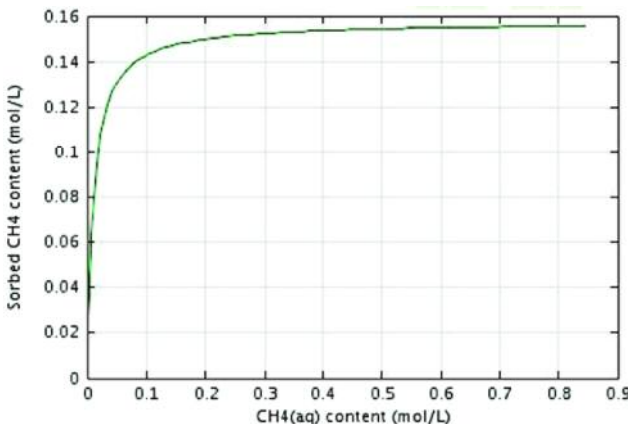


Figure 1 CH₄(aq) adsorption equilibrium curve on coal at 25 °C and 25 bar (experimental conditions)

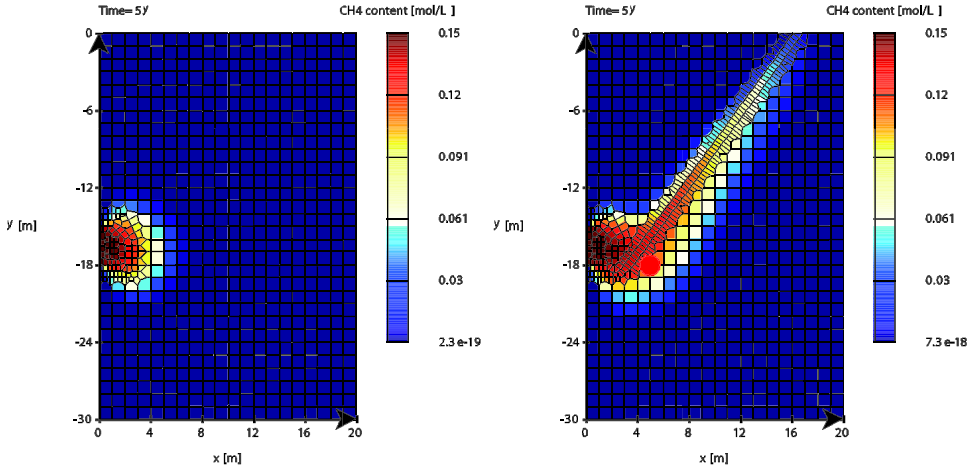


Figure 2 Migration of aqueous CH₄ through fresh porous medium (left) and fractured rock (right), with a head gradient equal to 0.01 after 5 years simulation. The red point corresponds to the evolution curves of figure 3

a fresh rock, the CH₄ plume spreads over 7 m on the horizontal axis within 5 years simulation. When the gallery is connected to a fracture, the CH₄ plume front reaches 14 m on the horizontal axis in the same time interval. When the water rises to the surface, surface emission of methane (or other gases) can be increased. Indeed, it appears that a fracture connected to a gallery can enhance the migration of methane to the surface, as a function of its own geometry and hydrodynamic properties. The damaged zone surrounding the gallery can also act like a drain.

The presence of coal in the medium induces CH₄ adsorption. Figure 3 shows the evolution of the distribution of CH₄ in the rock at 2 m from the damaged zone, just below the fracture. As the CH₄ penetrates the porous medium, the sorption sites on the coal surface are progressively saturated.

The third part of modelling aims to reproduce mine flooding. These models are still in development, and will not be further discussed in this paper.

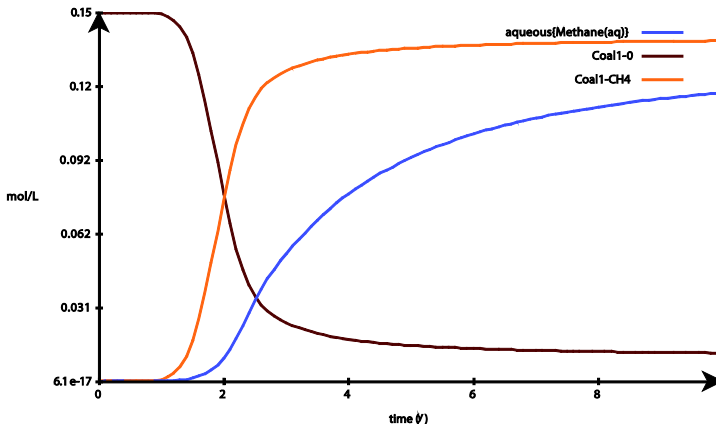


Figure 3 Evolution of the CH₄ distribution in the coal-water system in the fresh rock at the red point of the figure 2. The blue curve is the free CH₄ content; Coal1-CH₄ is the bound CH₄ content; Coal1-O is the empty sites content

Conclusions and perspectives

The experimental device gave an initial result that was consistent with the solubility model of Duan and Mao (2006). It also confirmed the hypothesis of competition of water and methane molecules on sorption sites. The results are used in numerical models to investigate the parameters of CH₄ sorption on coal. This work will make it possible to precisely quantify the CH₄ release from flooded coal and improve our knowledge of sorption kinetic under high hydrostatic pressure.

The numerical models showed the influence of various structures like galleries, damaged zones, and fractures. Permeable structures enhance the transfer of aqueous CH₄. Our models also account for CH₄ adsorption on coal during the migration of the enriched plume. We are also able to reproduce mine flooding and we are improving the models to better simulate the reality of the Lorraine basin, reproducing gallery filling and medium saturation. Also two-phase flow is currently incorporated to HYTEC: making it possible to describe gas diffusion in porous medium. Combined flow of gas and water in mine voids will thus be integrated in our models.

References

- Besnard K (2004) Bilan des principales connaissances sur les mécanismes géochimiques et biochimiques à l'origine de la création d'atmosphères viciées en contexte minier. INERIS DRS-04—56174/R01
- Charrière D (2009) Caractérisation de l'adsorption du CO₂ sur du charbon – Application à la séquestration géologique de CO₂ en terrains houillers. Thèse de l'Université de Toulouse
- Crosdale PJ, Moore TA, Mares TE (2008) Influence of moisture content and temperature on methane adsorption isotherm analysis for coals from a low-rank, biogenically-sourced gas reservoir. *International Journal of Coal Geology* 76:166—174
- Doyle BR (2001) *Hazardous Gases Underground*, Marcel Dekker, Inc., 375 pp
- Duan Z, Mao S (2006) A thermodynamic model for calculating methane solubility, density and gas phase composition of methane-bearing aqueous fluids from 273 to 523 K and from 1 to 2000 bar. *Geochimica et Cosmochimica Acta* 70:3369—3386
- Joubert JJ, Grein CT, Bienstock D (1973) Sorption of methane in moist coal. *Fuel* 52:181—185
- Pokryszka Z, Krause E (2007) Methane emission from flooded coal seams in abandoned mines, in the light of laboratory investigations. In: *Research Reports of Central Mining Institute, Quarterly N° IV/2007* pp 205—212, Katowice 2007, ISSN 1643—7608
- Pokryszka Z, Tauziède C, Lagny C, Guise Y, Gobillot R, Planchenault J-M, Lagarde R (2005) Gas Migration from Closed Coal Mines to the Surface – Risk Assessment Methodology and Prevention Means, *International Symposium Post-Mining 2005*, November 16—17, Nancy
- Scott AR (2002) Hydrogeologic factors affecting gas content distribution in coal beds. *International Journal of Coal Geology* 50:363—387
- van der Lee J, De Windt L, Lagneau V, Goblet P (2003) Module-oriented modeling of reactive transport with HYTEC. *Computers & Geosciences* 29:265—275